








	PROJECT NO.	COUNTY	LENGTH	ROUTE	TYPE	DESCRIPTION
1	 (ENGLISH) 1.R1027 36245.44	DARE- CURRITUCK C200880	(MILES) 12.940	NC-12	RESURFACING, SHOULDER RECONSTRUCTION AND PAVEMENT MARKINGS.	FIRST FLIGHT AIRPORT RUNWAY AND NC-12 FROM DARE COUNTY LINE TO END OF STATE MAINTENANCE.
2	 (ENGLISH) 8.2180103 33081.3.1 BRZ-1222 (3)	GREENE B-3461 C200698	(MILES) 0.180	SR-1222	GRADING, DRAINAGE, PAVING AND STRUCTURE.	BRIDGE OVER CONTENTNEA CREEK OVER FLOW AND APPROACHES ON SR-1222.
3	 (ENGLISH) 8.1281303 33239.3.2 BRZ-903 (4)	SAMPSON B-3699 C200726	(MILES) 0.150	NC-903	GRADING, DRAINAGE, PAVING AND STRUCTURE.	BRIDGE OVER GREAT COHARIE CREEK AND APPROACHES ON NC-903.
4	 (ENGLISH) 8.2260903 33013.3.3 MA-BRZ-1509 (5)	ONSLow B-3358 C200679	(MILES) 0.161	SR-1509	GRADING, DRAINAGE, PAVING AND STRUCTURES.	BRIDGE OVER PARROT SWAMP AND APPROACHES ON SR-1509.
5	 (ENGLISH) 8.2371103 33191.3.1 BRZ-1435 (3)	GRANVILLE B-3645 C200755	(MILES) 0.199	SR-1435	GRADING, DRAINAGE, PAVING AND STRUCTURE.	BRIDGE OVER LITTLE GRASSY CREEK AND APPROACHES ON SR-1435.
6	 (ENGLISH) 8.2380603 33114.3.2 BRZ-1322 (3)	PERSON B-3500 C200754	(MILES) 0.473	SR-1322	GRADING, DRAINAGE, PAVING AND STRUCTURE.	BRIDGE OVER MARLOWE'S CREEK AND APPROACHES ON SR-1322.
7	 (METRIC) 8.T441307 35196.3.14 HP-STPNHF-0100 (008)	CUMBERLAND X-2DF C200760	(KM) 6.040		FINE GRADING, DRAINAGE, PAVING, GUARDRAIL, SIGNING AND SIGNALS.	FAYETTVILLE OUTER LOOP FROM EAST OF SR- 1714 (RIVER ROAD) TO WEST OF US-301.

PROJECT NO.	COUNTY	LENGTH	ROUTE	TYPE	DESCRIPTION
8	CASWELL B-3319 C200752	(MILES) 0.210	SR-1751	GRADING, DRAINAGE, PAVING AND STRUCTURE.	BRIDGE OVER BYRD'S CREEK AND APPROACHES ON SR-1751.
9	CASWELL C200875	(MILES) 5.052	NC-86	DRAINAGE, SHOULDER RECONSTRUCTION, MILLING AND RESURFACING.	NC-86 FROM SOUTH OF THE PRONG MOON CREEK BRIDGE TO THE VIRGINIA STATE LINE.
10	CASWELL C200876	(MILES) 4.220	NC-86	SHOULDER RECONSTRUCTION, RESURFACING AND PAVEMENT MARKINGS.	NC-86 FROM SOUTH OF PRONG MOON CREEK TO NORTH OF US-158 AND SR-1572 (COUNTRY HOME ROAD).
11	CASWELL C200886	(MILES) 1.112	NC-86	GRADING, PAVING, RESURFACING, SHOULDER RECONSTRUCTION AND GUARDRAIL.	NC-86 FROM NC-62 TO NORTH OF SR-1366 (COUNTY PARK ROAD).
12	ORANGE C200885	(MILES) 5.390	NC-49	RESURFACING, SHOULDER RECONSTRUCTION AND PAVEMENT MARKINGS.	NC-49 FROM NC-86 TO THE ALAMANCE COUNTY LINE AND NC-86 FROM THE CASWELL COUNTY LINE TO SOUTH OF NC-49.
13	ALAMANCE C200881	(MILES) 4.060	NC-49	RESURFACING, SHOULDER RECONSTRUCTION, GUARDRAIL AND PAVEMENT MARKINGS.	NC-49 FROM THE ORANGE COUNTY LINE TO SR-2029 (OLD NC-49).
14	ALAMANCE C200883	(MILES) 6.574	NC-49	MILLING, RESURFACING, SHOULDER RECONSTRUCTION AND PAVEMENT MARKINGS.	NC-49 FROM SR-2029 (OLD NC-49) TO SR-1928 (TROLLINGWOOD ROAD) AND 1 SECTION OF SECONDARY ROAD.
15	STOKES B-3045 C200747	(MILES) 0.343	NC-89	GRADING, DRAINAGE, PAVING AND STRUCTURE.	BRIDGE OVER DAN RIVER AND APPROACHES ON NC-89.
16	CALDWELL R-4064 C200759	(MILES) 0.508	US-321A	WIDENING, GRADING, DRAINAGE, PAVING AND SIGNALS.	INTERSECTIONS OF US-321A AND SR-1108 EAST OF US-321A AND SR-1130 WEST OF US-321A IN SAWMILLS.

PROJECT NO.	COUNTY	LENGTH	ROUTE	TYPE	DESCRIPTION	
17	 (ENGLISH) 8.2732503 32986.3.2 BRZ-1503 (3)	CALDWELL B-3314 C200749	(MILES) 0.160	SR-1503	GRADING, DRAINAGE, PAVING AND STRUCTURE.	BRIDGE OVER JOES CREEK AND APPROACHES ON SR-1503.
18	 (ENGLISH) 36266	SURRY C200877	(MILES) 4.870	NC-89	MILLING, RESURFACING, SHOULDER RECONSTRUCTION AND GUARDRAIL.	NC-268 FROM SR-1144 TO MAIN STREET IN ELKIN, NC-89 FROM US-52 BUSINESS TO SR-2432 AND FROM SR-1452 TO THE VIRGINIA STATE LINE.
19	 (ENGLISH) 36402	WATAUGA C200872	(MILES) 1.100	US-421	MILLING, RESURFACING AND PAVEMENT MARKINGS.	US-421 FROM WEST OF NC-194 TO THE EASTERN CITY LIMIT OF BOONE.
20	 (ENGLISH) 8.2871602 33218.3.2 BRZ-1135 (5)	MCDOWELL B-3674 C200701	(MILES) 0.058	SR-1135	GRADING, DRAINAGE, PAVING AND CULVERT.	BRIDGE OVER SECOND BROAD RIVER AND APPROACHES ON SR-1135 (MUD CUT ROAD).
21	 (ENGLISH) 8.1951105 34389.3.5 STP-25 (8)	HENDERSON R-2214A C200511	(MILES) 3.934	US-25	WIDENING, GRADING, DRAINAGE, PAVING AND STRUCTURES.	US-25 FROM SR-1528 (BROOKSIDE CAMP ROAD) TO SR-1345.
22	 (ENGLISH) 36392.2.1 IMS-40-1 (149) 15	HAYWOOD I-4732 C200854	(MILES) 5.700	I-40	DRAINAGE, MILLING, RESURFACING AND GUARDRAIL.	I-40 EAST AND WEST BOUND LANES AND EXIT RAMPS FROM MILE POST 14.8 TO MILE POST 20.5.
23	 (ENGLISH) 36582	JACKSON C200882	(MILES) 4.720	US-441	MILLING, RESURFACING, SHOULDER RECONSTRUCTION AND PAVEMENT MARKINGS.	US-441 FROM EAST OF SR-1310 TO SR-1300.